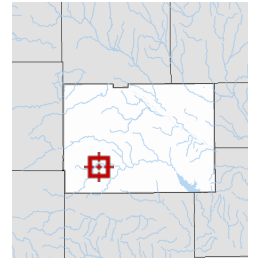











Overview



Legend

-  Parcels
-  Townships
-  Section Township Range
-  Streams
- Flood Hazard Areas**
 -  Floodway
 -  1% Annual Chance Flood
 -  0.2% Annual Chance Flood
-  Road Centerline
-  Reno County Boundary

Parcel ID 2383400000001010

Sec/Twp/Rng 34-25-09W

Property Address W PARALLEL RD
LANGDON

District 258

Brief Tax Description LANGDON TOWNSHIP, S34, T25, R09W, ACRES 159.4, NE/4 LESS RD R/W

(Note: Not to be used on legal documents)

Alternate ID R30971

Class A - Agricultural Use

Acreage 159.4

Owner Address CHENEY ACRES, LLC

113 N LAURA ST W

WICHITA, KS 67211

Date created: 1/4/2022

Last Data Uploaded: 1/3/2022 11:22:28 PM

Developed by  **Schneider**
GEOSPATIAL