



CRP-1 (07-06-20)		U.S. DEPARTMENT OF AGRICULTURE Commodity Credit Corporation		1. ST. & CO. CODE & ADMIN. LOCATION 20 155		2. SIGN-UP NUMBER 54	
CONSERVATION RESERVE PROGRAM CONTRACT				3. CONTRACT NUMBER 11278D		4. ACRES FOR ENROLLMENT 27.45	
5A. COUNTY FSA OFFICE ADDRESS (Include Zip Code) RENO COUNTY FARM SERVICE AGENCY 18 E 7TH AVE S HUTCHINSON, KS67505-1034				6. TRACT NUMBER 29757		7. CONTRACT PERIOD FROM: (MM-DD-YYYY) 10-01-2020 TO: (MM-DD-YYYY) 09-30-2035	
5B. COUNTY FSA OFFICE PHONE NUMBER (Include Area Code): (620) 669-8161				8. SIGNUP TYPE: General		FM 9473	
<p>THIS CONTRACT is entered into between the Commodity Credit Corporation (referred to as "CCC") and the undersigned owners, operators, or tenants (referred to as "the Participant"). The Participant agrees to place the designated acreage into the Conservation Reserve Program ("CRP") or other use set by CCC for the stipulated contract period from the date the Contract is executed by the CCC. The Participant also agrees to implement on such designated acreage the Conservation Plan developed for such acreage and approved by the CCC and the Participant. Additionally, the Participant and CCC agree to comply with the terms and conditions contained in this Contract, including the Appendix to this Contract, entitled Appendix to CRP-1, Conservation Reserve Program Contract (referred to as "Appendix"). By signing below, the Participant acknowledges receipt of a copy of the Appendix/Appendices for the applicable contract period. The terms and conditions of this contract are contained in this Form CRP-1 and in the CRP-1 Appendix and any addendum thereto. BY SIGNING THIS CONTRACT PARTICIPANTS ACKNOWLEDGE RECEIPT OF THE FOLLOWING FORMS: CRP-1; CRP-1 Appendix and any addendum thereto; and, CRP-2, CRP-2C, CRP-2G, or CRP-2C30, as applicable.</p>							
9A. Rental Rate Per Acre \$ 42.00		10. Identification of CRP Land (See Page 2 for additional space)					
9B. Annual Contract Payment \$ 1,153.00		A. Tract No. 29757		B. Field No. 6		C. Practice No. CP25	
9C. First Year Payment \$		D. Acres 27.45		E. Total Estimated Cost-Share \$ 0.00			
(Item 9C is applicable only when the first year payment is prorated.)							
11. PARTICIPANTS (If more than three individuals are signing, see Page 3.)							
A(1) PARTICIPANT'S NAME AND ADDRESS (Include Zip Code) JASON KUBIK		(2) SHARE 100.00 %		(3) SIGNATURE (By) 		(4) TITLE/RELATIONSHIP OF THE INDIVIDUAL SIGNING IN THE REPRESENTATIVE CAPACITY	
B(1) PARTICIPANT'S NAME AND ADDRESS (Include Zip Code) CAREY KUBIK		(2) SHARE 0.00 %		(3) SIGNATURE (By)  (spouse)		(4) TITLE/RELATIONSHIP OF THE INDIVIDUAL SIGNING IN THE REPRESENTATIVE CAPACITY	
C(1) PARTICIPANT'S NAME AND ADDRESS (Include Zip Code)		(2) SHARE %		(3) SIGNATURE (By)		(4) TITLE/RELATIONSHIP OF THE INDIVIDUAL SIGNING IN THE REPRESENTATIVE CAPACITY	
12. CCC USE ONLY		A. SIGNATURE OF CCC REPRESENTATIVE					B. DATE (MM-DD-YYYY)
<p>NOTE: The following statement is made in accordance with the Privacy Act of 1974 (5 USC 552a - as amended). The authority for requesting the information identified on this form is the Commodity Credit Corporation Charter Act (16 U.S.C. 714 et seq.), the Food Security Act of 1985 (16 U.S.C. 3801 et seq.), the Agricultural Act of 2014 (16 U.S.C. 3831 et seq.), the Agricultural Improvement Act of 2018 (Pub. L. 115-334) and 7 CFR Part 1410. The information will be used to determine eligibility to participate in and receive benefits under the Conservation Reserve Program. The information collected on this form may be disclosed to other Federal, State, Local government agencies, Tribal agencies, and nongovernmental entities that have been authorized access to the information by statute or regulation and/or as described in applicable Routine Uses identified in the System of Records Notice for USDA/FSA-2, Farm Records File (Automated). Providing the requested information is voluntary. However, failure to furnish the requested information will result in a determination of ineligibility to participate in and receive benefits under the Conservation Reserve Program.</p>							
<p>Paperwork Reduction Act (PRA) Statement: The information collection is exempted from PRA as specified in 16 U.S.C. 3846(b)(1). The provisions of appropriate criminal and civil fraud, privacy, and other statutes may be applicable to the information provided. RETURN THIS COMPLETED FORM TO YOUR COUNTY FSA OFFICE.</p>							

In accordance with Federal civil rights law and U.S. Department of Agriculture (USDA) civil rights regulations and policies, the USDA, its Agencies, offices, and employees, and institutions participating in or administering USDA programs are prohibited from discriminating based on race, color, national origin, religion, sex, gender identity (including gender expression), sexual orientation, disability, age, marital status, family/parental status, income derived from a public assistance program, political beliefs, or reprisal or retaliation for prior civil rights activity, in any program or activity conducted or funded by USDA (not all bases apply to all programs). Remedies and complaint filing deadlines vary by program or incident.

Persons with disabilities who require alternative means of communication for program information (e.g., Braille, large print, audiotape, American Sign Language, etc.) should contact the responsible Agency or USDA's TARGET Center at (202) 720-2600 (voice and TTY) or contact USDA through the Federal Relay Service at (800) 877-6336. Additionally, program information may be made available in languages other than English.

To file a program discrimination complaint, complete the USDA Program Discrimination Complaint Form, AD-3027, found online at http://www.asc.usda.gov/complaint_filing_cust.html and at any USDA office or write a letter addressed to USDA and provide in the letter all of the information requested in the form. To request a copy of the complaint form, call (866) 632-9992. Submit your completed form or letter to USDA by: (1) mail: U.S. Department of Agriculture Office of the Assistant Secretary for Civil Rights 1400 Independence Avenue, SW Washington, D.C. 20250-8410; (2) fax: (202) 690-7442; or (3) email: program.intake@usda.gov. USDA is an equal opportunity provider, employer, and lender.

U.S. DEPARTMENT OF AGRICULTURE			NATIONAL SYSTEM OF PLANNED SCHEDULE OF OPERATIONS OR			NRCGS-GPA-1166		
NATURAL RESOURCES CONSERVATION SERVICE			NOTIFICATION OF A CONTRACT			03/2019		
PARTICIPANT		COUNTY AND STATE		PROGRAM AND CONTRACT NUMBER		FUND CODE		
JASON KUBIK		Reno County, Kansas		46-66-1066 112780		46 12-7-21		
LAND UNITS OR LEGAL DESCRIPTION		ACRES	MODIFICATION NUMBER AND DATE		EXPIRATION DATE			
Tract: 29757 Fields: 4		27.45	2 - 12/01/2021		Initial date 9/30/2035			

Contract Item 1		Access Control (472)												
Haying or grazing of CRP acreage is not allowed, other than when those practices are included in the Conservation Plan of Operations. Prevent tracking due to vehicle use. Prohibit storing equipment, bales, grain bags or building structures on CRP. Once the cover is established, avoid all disturbances to the cover during the primary nesting season of April 15 to July 15. Address active erosion such as gullies. Operate and maintain this practice according to the NRCS conservation practice standard. Implement this practice for the life of the CRP contract.														
Fields: Tract: 29757 Fields: 4														
Contract Item	PLANNED CONSERVATION TREATMENT	Planned Amount	Unit Cost	Cost Share Rate/Method	Completion Schedule and Estimated Cost Share or Payment by Year									
					2020	2021	2022	2023	2024	2025	2026	2027	2028	2029
1	Access Control (472)	27.47 Ac		\$0	\$	\$	\$	\$	\$	\$	\$	\$	\$	\$
1a	Access Control No Cost-Share	27.45 Ac	\$0.00/Ac	0% AC	0									

Contract Item: 2		Herbaceous Weed Treatment (315)												
Manage agricultural pest infestations (including weeds, insects, animals, disease and other organisms) to reduce adverse effects on establishment of planned cover and environmental resources. Control noxious weeds on all CRP contract acreage for the life of the contract. Use environmentally-sensitive prevention, avoidance, monitoring, and suppression strategies. During establishment, notify NRCS or FSA of the need and approval to implement weed suppression activities such as mowing, spraying, and burning. Once the approved cover is established, implement this practice outside of the primary nesting season of April 15 to July 15. If necessary during the primary nesting season, notify NRCS or FSA of the need and get approval. Limit treatment of noxious weeds to spot treatment. Prohibit mowing without documentation of the need and approval. Operate and maintain according to the NRCS conservation practice standard. Implement this practice for the life of the CRP contract.														
Fields: Tract: 29757 Fields: 4														
Contract Item	PLANNED CONSERVATION TREATMENT	Planned Amount	Unit Cost	Cost Share Rate/Method	Completion Schedule and Estimated Cost Share or Payment by Year									
					2020	2021	2022	2023	2024	2025	2026	2027	2028	2029
2	Herbaceous Weed Treatment (315)	27.47 Ac		\$0	\$	\$	\$	\$	\$	\$	\$	\$	\$	\$
2a	Weed Control No Cost-Share	27.45 Ac	\$0.00/Ac	0% AC	0									

U.S. DEPARTMENT OF AGRICULTURE		NATIONAL SCHEDULE OF OPERATIONS FOR		NRCS-CPA-1156	
NATURAL RESOURCES CONSERVATION SERVICE		MODIFICATION OF A CONTRACT		(03/2019)	
PARTICIPANT JASON KUBIK	COUNTY AND STATE Reno County, Kansas	PROGRAM AND CONTRACT NUMBER 49-60-T008 112780	FUND CODE 9-1-21		
LAND UNITS OR LEGAL DESCRIPTION Tract: 29757 Fields: 4	ACRES 27.45	MODIFICATION NUMBER AND DATE 2 - 12/01/2021	EXPIRATION DATE 9/30/2035		

Contract Item: 3 Restoration of Rare or Declining Natural Communities (943)

Plant mixture of native grasses, forbs, and/or legumes, with the option to include shrubs into an approved seedbed for the purpose of restoring, conserving, and managing unique or diminishing native terrestrial ecosystems. Complete this practice according to the NRCS conservation practice standard and construction specifications. Refer to Form KS-ECS-4 for herbaceous planting specifications. Refer to NRCS Conservation Practice Standard and Specification 612 Tree and Shrub Establishment detailed on Form KS-ECS-5 for woody species. Prior to seeding, broken terraces or other existing gullies will be repaired or filled to a non-erosive condition. Seed within 12 months of CRP-1 effective date except where special circumstances are present and delayed planting has been approved. During establishment, maintenance activities such as mowing, chemical use, or burning can be completed during the primary nesting season (April 15 to July 15). Notify NRCS or FSA about the need for maintenance action. Protect those areas planted to woody species from fire.

Fields: Tract: 29757 Fields: 4													
Contract Item	PLANNED CONSERVATION TREATMENT	Planned Amount	Unit Cost	Cost Share Rate/Method	Completion Schedule and Estimated Cost Share or Payment by								
					Year								
					2020	2021	2022	2023	2024	2025	2026	2027	2028
3	Restoration of Rare or Declining Natural Communities (643)	27.47 Ac		\$0									
3a	CP25 MIX	27.45 Ac	\$0.00/Ac	50% AC		0							
3b	Drilling, Range & Pasture	27.45 Ac	\$0.00/Ac	50% AC		0							
3c	Seedbed Preparation, P Burn	27.45 Ac	\$0.00/Ac	50% AC		0							

U.S. DEPARTMENT OF AGRICULTURE		REVISION OF PLAN/SCHEDULE OF OPERATIONS OR		NRCOS-CPA-1166	
NATURAL RESOURCES CONSERVATION SERVICE		MODIFICATION OF A CONTRACT		03/2019	
PARTICIPANT JASON KUBIK	COUNTY AND STATE Reno County, Kansas	PROGRAM AND CONTRACT NUMBER 48-29-11008 112780	FUND CODE 112-1-21		
LAND UNITS OR LEGAL DESCRIPTION Tract: 29757 Fields: 4	ACRES 27.45	MODIFICATION NUMBER AND DATE 2 - 12/01/2021	EXPIRATION DATE 9/30/2035		

Contract Item: 4		Prescribed Burning (338)														
Apply a prescribed burn to control brush, remove excess litter, increase plant diversity, improve soil health and enhance wildlife benefits. Avoid burning during the primary nesting season between April 15 and July 15. If possible, rotate burned acres so not all areas are burned in one year to retain some standing cover. Participants will develop a prescribed burn plan, follow county burning guidelines, and obtain necessary permits prior to conducting any prescribed burns. Participants may request prescribed burn planning assistance from NRCS or a Technical Service Provider, if needed..																
Fields: Tract: 29757 Fields: 4																
Contract Item	PLANNED CONSERVATION TREATMENT	Planned Amount	Unit Cost	Cost Share Rate/Method	Completion Schedule and Estimated Cost Share or Payment by Year											
					2020	2021	2022	2023	2024	2025	2026	2027	2028	2029		
4	Prescribed Burning (338)	27.47 Ac		\$0												
4a	MCM Pres. Burn No Cost-Share	27.45 Ac	\$0.00/Ac	0% AC								0				

BASIS FOR MODIFICATION OR REVISION

Modification to adjust acres following partial contract termination.

U.S. DEPARTMENT OF AGRICULTURE
NATURAL RESOURCES CONSERVATION SERVICE

REVISION OF PLANSCHEDULE OF OPERATIONS OR
MODIFICATION OF A CONTRACT



NRCS-CPA-1156
(09/2019)

PARTICIPANT JASON KUBIK	COUNTY AND STATE Reno County, Kansas	PROGRAM AND CONTRACT NUMBER 452011000 112750	FUND CODE 415-7-21
LAND UNITS OR LEGAL DESCRIPTION Tract 29757 Fields: 4	ACRES 27.45	MODIFICATION NUMBER AND DATE 2 - 12/01/2021	EXPIRATION DATE 9/30/2035

Total Cost-Share or Payment by Year											
Year	2020	2021	2022	2023	2024	2025	2026	2027	2028	2029	Total Payment
Amount(\$)	0	0					0				\$0

NOTES: A. All items numbers on form NRCS-CPA-1156 must be carried out as part of this contract to prevent violation.
B. When established, the conservation practices identified by the numbered items must be maintained by the participant at no cost to the government.
C. All cost share rates are based on average cost (AC) with the following exceptions:
AA = Actual costs not to exceed average cost. FR = Flat rate. PR = Payment rate. NC = Non cost-shared. AM = Actual cost not to exceed the specified maximum.
NP = Non-Participant Payment.
D. By signing, the participant acknowledges receipt of this conservation plan including this form NRCS-CPA-1156 and agrees to comply with the terms and conditions here of.

Certification of Participants

Signature 	Date 12-07-2021
JASON KUBIK	
Signature 	Date 12-07-2021
CAREY KUBIK	

This form is available electronically.

(See final page for Privacy Act and Paperwork Reduction Act Statements)

CCC-866 (07-23-19)	U.S. DEPARTMENT OF AGRICULTURE Commodity Credit Corporation	1. Program Year: 2021 <hr/> <div style="display: flex; justify-content: space-between;"> <div style="width:30%;">2. State Code 20</div> <div style="width:30%;">3. County Code 155</div> <div style="width:30%;">4. Farm Number 9473</div> </div> <hr/> 5A. County FSA Office Name and Address RENO COUNTY FARM SERVICE AGENCY 18 E 7TH AVE S HUTCHINSON, KS 67505-1034	
AGRICULTURAL RISK COVERAGE - COUNTY OPTION (ARC-CO) AND PRICE LOSS COVERAGE (PLC) ELECTION AND CONTRACT		5B. County Office Telephone No <small>(Including Area Code)</small> (620)669-8161	5C. County Office Fax No <small>(Including Area Code)</small> (855)809-4560

THIS ARC-CO AND PLC ELECTION AND CONTRACT is entered into between the Commodity Credit Corporation (CCC) and the undersigned producers on the farm identified in Item 4. Upon approval, this farm and the producers on the farm are enrolled in ARC-CO and/or PLC for the program year identified above in Item 1. All producers with a share in base acres must sign this contract by the announced enrollment deadline of the applicable program year in order to participate and make themselves potentially eligible to receive payments for the applicable program year.

The terms and conditions of the ARC-CO and PLC contract are contained in the CCC-862 and CCC-866 Appendix and the regulations at 7 CFR Part 1412. By signing this contract producers: (1) acknowledge receipt and agree to abide by the terms of the CCC-862 and CCC-866 Appendix; (2) agree to comply with the terms and conditions of the program and those governing payment limitation and eligibility and adjusted gross income limitation provisions; (3) agree that the terms and benefits of this program are subject to changes in law; and (4) certify that all the information contained on this form, whether or not personally entered by the producer, is true, correct, and accurate. All producers agree to participating or not participating on a covered commodity by covered commodity basis in Item 11.

All producers on the farm must agree to the election made in Item 8. If an ARC or PLC election is not made the election defaults to the election for the farm that was effective under the previous Farm Bill, and no payments will be earned under this contract and farm for 2019. All producers on the farm agree and acknowledge that: (1) this election is irrevocable for the covered commodities and the farm, or any resulting farm(s) of a reconstitution; (Beginning in 2021, owners may change the election on the farm); (2) this farm may not be combined with any other farm that has base acres and does not have the same program election applicable for each and all covered commodities on all farms intended to be combined; (3) even though the producers on the farm may have made an election, producers must still annually enroll the farm and covered commodity in the ARC or PLC program in order to be eligible to receive ARC or PLC benefits for that covered commodity and crop year; (4) they must comply with the regulations at 7 CFR Part 1412; and (5) ARC or PLC benefits are subject to change based upon changes to law. FSA's acceptance of this signed form and use of the form does not equate to FSA's approval of the election. If FSA later determines this election was invalid under 7 CFR Part 1412, the elections indicated on this form are invalid and will not apply to the farm.

NOTE: PLC yields in item 10 are only used in the payment calculation of covered commodities that have elected PLC.

6. Multi-year Contract (2019 - 2023) <input type="checkbox"/>											
7. Commodity	8. Program Elected	9. Base Acres	10. PLC Yield	11. Participating		7. Commodity	8. Program Elected	9. Base Acres	10. PLC Yield	11. Participating	
				YES	NO					YES	NO
GRAIN SORGHUM	PLC	25.08	54	<input checked="" type="checkbox"/>	<input type="checkbox"/>					<input type="checkbox"/>	<input type="checkbox"/>
				<input type="checkbox"/>	<input type="checkbox"/>					<input type="checkbox"/>	<input type="checkbox"/>
				<input type="checkbox"/>	<input type="checkbox"/>					<input type="checkbox"/>	<input type="checkbox"/>

12A. Owner or Producer's Name and Address JASON KUBIK <div style="background-color: black; height: 1.2em; width: 100%;"></div>	13. Commodity	14. Payment Share	13. Commodity	14. Payment Share
	GRAIN SORGHUM	100.00%		
12B. Email Address				
12C. Telephone No. (Including Area Code)				

15A. Refused Payment Information: <input type="checkbox"/> All ARC-CO Payments are Refused <input type="checkbox"/> All PLC Payments are Refused	15B. Producer's Initials JK 15C. Date Initialed (MM-DD-YYYY) 09-27-2021
---	---

16A. Producer's Signature (By) <div style="background-color: black; height: 1.2em; width: 100%;"></div>	16B. Title/Relationship of the Individual Signing in the Representative Capacity Owner	16C. Date (MM-DD-YYYY) 09-27-2021
--	--	---

FOR FSA USE ONLY	
17A. Signature of CCC Representative	17B. Date (MM-DD-YYYY)
18. Remarks	19. Employee's Initials

Reno, Kansas

FSA - 578 (09-13-16)

Farm Number: 9473

Operator Name and Address

JASON KUBIK

████████████████████

██

REPORT OF COMMODITIES FARM AND TRACT DETAIL LISTING

PROGRAM YEAR: 2021

DATE: 09/24/2021

PAGE: 1

Original: PAM

Revision: ALK

Cropland: 52.53

Farmland: 89.27

Tract Number	CLU/Field	Crop/Commodity	Var/Type	Int Use	Act Use	Irr. Pr.	Org Stat	Nat. Sod	C/C Stat	Rpt Unit	Rpt Qty	Det Qty	Crop Land	Field ID	Official/Measured	Planting Date	Planting Period	End Date
29757	2	GRASS	NAG	GZ		N	C	N	I	A	36.74		No		N		01	
Producer ROCK GAGNEBIN						Share 100.00	FSA Physical Location Reno, Kansas									NAP Unit 8680	Signature Date	
	4	SORGH	GRS	GR		N	C	N	I	A	25.08		Yes		N	6/12/2021	01	
Producer JASON KUBIK						Share 100.00	FSA Physical Location Reno, Kansas									NAP Unit 12389	Signature Date	
	6	CRP	025			N	C	N	I	A	27.45		Yes		N		01	2035
Producer JASON KUBIK						Share 100.00	FSA Physical Location Reno, Kansas									NAP Unit 12389	Signature Date 07/01/2021	

Tract 29757 Summary

PP	Cr/Ca	Var/Type	Int Use	Irr. Pr	Nat Unit	Rpt Qty	PP	Cr/Ca	Var/Type	Int Use	Irr. Pr	Nat Unit	Rpt Qty	PP	Cr/Ca	Var/Type	Int Use	Irr. Pr	Nat Unit	Rpt Qty
01	SORGH	GRS	GR	N	A	25.08	01	CRP	025	N	A	27.45	01	GRASS	NAG	GZ	N	A	36.74	

Photo Number/Legal Description: S 2/3 SE4 12-24-9

Cropland: 52.53

Reported on Cropland: 52.53

Difference: 0.00

Reported on Non-Cropland: 36.74

ПРОГРАММ ВЕАД. 2022

REPORT OF COMMODITIES

DATE: 12/07/2021

DATE: 12/07/2021
PAGE: 1

Original: ALK

Revision: PAM

Cropland: 52.53

Farnland: 89.27

Tract Number	CLU/ Field	Crop/ Commodity	Var/ Type	Int Use	Act Use	Irr. Pr.	Org Stat	Nat. Sod	C/C Stat	Rpt Unit	Rpt Qty	Det Qty	Crop Land	Field ID	Official/ Measured	Planting Date	Planting Period	End Date
29757	4	WHEAT	HRW	GR		N	C	N	I	A	25.08		Yes		N	10/1/2021	01	
Producer JASON KUBIK																		
6	CRP	025			Share 100.00		FSA Physical Location Reno, Kansas						Yes		NAP Unit 12369		Signature Date	2035
Producer JASON KUBIK																		
Share 100.00 FSA Physical Location Reno, Kansas																		
Tract 29757 Summary																		
PE Cr/CcA	Var/Type	Int/Use	Irr/Pr	Rpt/Unit	Rpt/Qty	PE Cr/CcA	Var/Type	Int/Use	Irr/Pr	Rpt/Unit	Rpt/Qty	PE Cr/CcA	Var/Type	Int/Use	Irr/Pr	Rpt/Unit	Rpt/Qty	
01 WHEAT	HRW	GR	N	A	25.08	01 CRP	025		N	A	A	27.45						
Photo Number/legal Description: S 2/3 SE4 12-24-9																		
Cropland: 52.53 Reported on Cropland: 52.53 Difference: 0.00																		
Reported on Non-Cropland: 0.00																		

Reno, Kansas

FSA - 578 (09-13-16)

Farm Number: 9473

Operator Name and Address

JASON KUBIK

REPORT OF COMMODITIES

FARM SUMMARY

PROGRAM YEAR: 2022

DATE: 12/07/2021

PAGE: 2

Original: ALK

Revision: PAM

Crop/Plant: 52.53

Farm/land: 89.27

NOTE: The following statement is made in accordance with the Privacy Act of 1974 (5 USC 552a - as amended). The authority for requesting the information identified on this form is 7 CFR Part 718, the Farm Security and Rural Investment Act of 2002 (Pub. L. 107-171), and the Agricultural Act of 2014 (Pub. L. 113-79). The information will be used to collect producer certification of the report of acreage of crops/commodities and land use data which is needed in order to determine producer eligibility to participate in and receive benefits under FSA programs. The information collected on the form may be disclosed to other Federal, State, Local government agencies, Tribal agencies, and non-governmental entities that have been authorized access to the information by statute or regulation and/or as described in applicable Routine Uses identified in the System of Records Notice for USDA/FSA-2, Farm Records File (Automated) and USDA/FSA-14, Applicant/Borrower. Providing the requested information is voluntary. However, failure to furnish the requested information may result in a denial of the producer's request to participate in and receive benefits under FSA programs. According to the Paperwork Reduction Act of 1980, an agency may not conduct or sponsor, and a person is not required to respond to, a collection of information unless it displays a valid OMB control number. The valid OMB control number for this information collection is 0560-0175. The time required to complete this information collection is estimated to average 30 minutes per response, including the time for reviewing instructions, searching existing data sources, gathering and maintaining the data needed, and completing and reviewing the collection of information. The provisions of criminal and civil fraud, privacy, and other statutes may be applicable to the information provided. RETURN THIS COMPLETED FORM TO YOUR COUNTY FSA OFFICE.

Planting Period	Crop/Commodity	Variety/Type	Intended Use	Irrigation Practice	Reporting Unit	Share	Reported Quantity	Determined Quantity	Planting Period	Crop/Commodity	Variety/Type	Intended Use	Irrigation Practice	Reporting Unit	Share	Reported Quantity	Determined Quantity
01	CRP	025		N	A	100.00	27.45		01	WHEAT	HRW	GR	N	A		25.08	

CERTIFICATION: I certify to the best of my knowledge and belief that the acreage of crops/commodities and land uses listed herein are true and correct and that all required crops/commodities and land uses have been reported for the farm as applicable. Absent any different or contrary prior subsequent certification filed by any producer for any crop for which NAP coverage has been purchased, I certify that the applicable crop, type, practice, and intended use is not planted if it is not included on the Report of Commodities for this crop year. The signing of this form gives FSA representatives authorization to enter and inspect crops/commodities and land uses on the above identified land. A signature date (the date the producer signs the FSA-578) will also be captured.

Operator's Signature (By)

Title/Relationship of Individual Signing in the Representative Capacity

Date

12-7-21

In accordance with Federal civil rights law and U.S. Department of Agriculture (USDA) civil rights regulations and policies, the USDA, its Agencies, offices, and employees, and institutions participating in or administering USDA programs are prohibited from discriminating based on race, color, national origin, religion, sex, gender identity (including gender expression), sexual orientation, disability, age, marital status, family/parental status, income derived from a public assistance program, political beliefs, or reprisal or retaliation for prior civil rights activity, in any program or activity conducted or funded by USDA (not all bases apply to all programs). Remedies and complaint filing deadlines vary by program or incident. Persons with disabilities who require alternative means of communication (e.g., Braille, large print, audio tape, American Sign Language, etc.) should contact the responsible Agency or USDA's TARGET Center at (202) 720-2600 (voice and TTY) or contact USDA through the Federal Relay Service at (800) 877-8339. Additionally, program information may be made available in languages other than English. To file a program discrimination complaint, complete the USDA Program Discrimination Complaint Form, AD-3027, found online at http://www.ascr.usda.gov/complaint_filing_cust.html and at any USDA office or write a letter addressed to USDA and provide in the letter all of the information requested in the form. To request a copy of the complaint form, call (866) 632-9992. Submit your completed form or letter to USDA by: (1) mail: U.S. Department of Agriculture Office of the Assistant Secretary for Civil Rights 1400 Independence Avenue, SW Washington, D.C. 20250-9410; (2) fax: (202) 890-7442; or (3) email: program.intake@usda.gov. USDA is an equal opportunity provider, employer, and lender.

State: Kansas

County: Reno

Date Submitted:

Version Number: 1

CCC-902 (01-07-2021)	U.S. DEPARTMENT OF AGRICULTURE U.S. DEPARTMENT OF AGRICULTURE Commodity Credit Corporation FARM OPERATING PLAN FOR PAYMENT ELIGIBILITY 2009 and Subsequent Program Years	Program Year 2021																												
For "actively engaged in farming" and other payment eligibility and limitation determinations.																														
This form is to be completed by, or on behalf of, the individual or legal entity identified in Part A that is seeking benefits from the Farm Service Agency (FSA) under one or more programs that are subject to the regulations at 7 CFR Part 1400. This form collects farming and other information about the individual or legal entity that receives program benefits directly using the tax identification number identified in Part A. This form also collects information about the members of legal entities. Payment eligibility is based upon the contribution level of certain inputs to a farming operation such as land, capital, equipment, labor, and management. The information on this form will be used by FSA to determine payment eligibility and limitation of payments by direct attribution.																														
Part A - General Farming Operation Information																														
Producer's Name JASON KUBIK	Tax ID Number and ID Type (last 4 digits) [REDACTED]	Business Type Individual																												
Part B - Capital Information (applicable for all business types) Note: Do not include capital contributed by members of general partnerships or joint ventures.																														
Does the producer provide capital to this farming operation?		Yes																												
What percent of capital is contributed by the producer to this farming operation from all sources?		100 %																												
Indicate the source of all farming capital for the producer. (Check all that apply)																														
<input checked="" type="checkbox"/> Non-borrowed capital <input type="checkbox"/> Commercial loans/credit <input type="checkbox"/> Other/Additional <input type="checkbox"/> FSA program payments <input type="checkbox"/> Private Loans/credit																														
Part C - Land Information (applicable for all business types)																														
Does the producer contribute land to the farming operation?		Yes																												
Does this farming operation own ANY land?		Yes																												
State	Administrative County	Farm Serial Number																												
KS	Reno	9473																												
KS	Reno	17603																												
Tract Number	Farmland Acres	Cropland Acres																												
29757	89.27	52.53																												
5083	86.95	8.6																												
Farmland Acres Not Leased	Is any land leased to another producer?																													
89.27	No																													
86.95	No																													
Does this farming operation lease land from another producer?		No																												
Does this farming operation lease land to another producer?		No																												
Part D - Custom Services (applicable for all business types)																														
Will custom services, such as harvesting, spraying, fertilization, tillage, seeding, etc., be utilized for this farming operation?		Yes																												
<table border="1" style="width: 100%; border-collapse: collapse;"> <thead> <tr> <th colspan="6">Type of Service(s)</th> <th rowspan="2">Number of Acres/Description</th> <th rowspan="2">Name of Provider</th> </tr> <tr> <th>Tillage Activities</th> <th>Seeding</th> <th>Crop Growing/Protection</th> <th>Harvesting/Handling</th> <th>Marketing/Disposition</th> <th>Other</th> </tr> </thead> <tbody> <tr> <td style="text-align: center;"><input type="checkbox"/></td> <td style="text-align: center;"><input checked="" type="checkbox"/></td> <td style="text-align: center;"><input type="checkbox"/></td> <td style="text-align: center;"><input type="checkbox"/></td> <td style="text-align: center;"><input type="checkbox"/></td> <td style="text-align: center;"><input type="checkbox"/></td> <td rowspan="2" style="text-align: center;">25.08/ Working ground, planting, harvesting</td> <td rowspan="2"></td> </tr> <tr> <td style="text-align: center;"><input type="checkbox"/></td> <td style="text-align: center;"><input type="checkbox"/></td> <td style="text-align: center;"><input type="checkbox"/></td> <td style="text-align: center;"><input checked="" type="checkbox"/></td> <td style="text-align: center;"><input type="checkbox"/></td> <td style="text-align: center;"><input type="checkbox"/></td> </tr> </tbody> </table>			Type of Service(s)						Number of Acres/Description	Name of Provider	Tillage Activities	Seeding	Crop Growing/Protection	Harvesting/Handling	Marketing/Disposition	Other	<input type="checkbox"/>	<input checked="" type="checkbox"/>	<input type="checkbox"/>	<input type="checkbox"/>	<input type="checkbox"/>	<input type="checkbox"/>	25.08/ Working ground, planting, harvesting		<input type="checkbox"/>	<input type="checkbox"/>	<input type="checkbox"/>	<input checked="" type="checkbox"/>	<input type="checkbox"/>	<input type="checkbox"/>
Type of Service(s)						Number of Acres/Description	Name of Provider																							
Tillage Activities	Seeding	Crop Growing/Protection	Harvesting/Handling	Marketing/Disposition	Other																									
<input type="checkbox"/>	<input checked="" type="checkbox"/>	<input type="checkbox"/>	<input type="checkbox"/>	<input type="checkbox"/>	<input type="checkbox"/>	25.08/ Working ground, planting, harvesting																								
<input type="checkbox"/>	<input type="checkbox"/>	<input type="checkbox"/>	<input checked="" type="checkbox"/>	<input type="checkbox"/>	<input type="checkbox"/>																									
Part E - Equipment Information (applicable for all business types) Note: Do not include equipment contributed by members of general partnerships or joint ventures.																														
Does the producer provide equipment to this farming operation?		Yes																												
What percent of the equipment does the producer contribute to this farming operation?		100 %																												
Does the producer own any equipment contributed to this farming operation?		Yes																												
What percentage of owned equipment does the producer contribute to this farming operation?		100 %																												
Additional Information for Owned Equipment Tractor and equipment to manage CRP																														
Does the producer lease any equipment contributed to this farming operation from another producer?		No																												
Is any of the equipment contributed to this farming operation leased to another producer?		No																												
Is there any additional equipment contributed to the farming operation?		No																												
Part F - Labor Information (applicable for all business types)																														
Does the producer provide labor to this farming operation?		Yes																												
Does the producer contribute active personal labor to the farming operation?		Yes																												
What is the estimated percentage of active personal labor?		100 %																												
Is any of the labor contributed to the farming operation hired?		No																												
Is there any additional labor contributed to the farming operation?		No																												
Part G - Management Information (applicable for all business types)																														
Does the producer provide management to this farming operation?		Yes																												
Does the producer contribute active personal management to the farming operation?		Yes																												

THE STATE OF KANSAS



KANSAS DEPARTMENT OF AGRICULTURE
Mike Beam, Secretary of Agriculture

DIVISION OF WATER RESOURCES
Earl D. Lewis Jr., Chief Engineer

APPROVAL OF APPLICATION and PERMIT TO PROCEED (This Is Not a Certificate of Appropriation)

This is to certify that I have examined Application, File No. **50,428-A** of the applicant

JASON R & CAREY L KUBIK
[REDACTED]
[REDACTED]

for a permit to appropriate water for beneficial use, together with the maps, plans and other submitted data, and that the application is hereby approved and the applicant is hereby authorized, subject to vested rights and prior appropriations, to proceed with the construction of the proposed diversion works (except those dams and stream obstructions regulated by K.S.A. 82a-301 through 305a, as amended), and to proceed with all steps necessary for the application of the water to the approved and proposed beneficial use and otherwise perfect the proposed appropriation subject to the following terms, conditions and limitations:

1. That the priority date assigned to such application is **August 25, 2020**.
2. That the water sought to be appropriated shall be used for irrigation use on land described in the application, as follows:

Sec. Twp. Range	NE¼				NW¼				SW¼				SE¼				TOTAL
	NE¼	NW¼	SW¼	SE¼	NE¼	NW¼	SW¼	SE¼	NE¼	NW¼	SW¼	SE¼	NE¼	NW¼	SW¼	SE¼	
12 24S 9W		1.5	9.2														10.7

3. That the authorized source from which the appropriation shall be made is groundwater, to be withdrawn by means of one (1) well, which is to located in the Northeast Quarter of the Southwest Quarter of the Northeast Quarter (NE¼ SW¼ NE¼) of Section 12, more particularly described as being near a point 3,825 feet North and 1,925 feet West of the Southeast corner of said section, in Township 24 South, Range 9 West, Reno County, located substantially as shown on the topographic map accompanying the application.
4. That the appropriation sought shall be limited to a maximum diversion rate not in excess of **200 gallons per minute (0.45 c.f.s.)** and to a quantity not to exceed **15 acre-feet** of water for any calendar year.
5. That installation of works for diversion of water shall be completed on or before **December 31, 2022** or within any authorized extension thereof. The applicant shall notify the Chief Engineer and pay the statutorily required field inspection fee of \$400.00 when construction of the works has been completed. Failure to timely submit the notice and the fee will result in revocation of the permit. Any request for an extension of time shall be submitted prior to the expiration of the deadline and shall be accompanied by the required statutory fee of \$100.00.

6. That the proposed appropriation shall be perfected by the actual application of water to the proposed beneficial use on or before **December 31, 2026** or any authorized extension thereof. Any request for an extension of time shall be submitted prior to the expiration of the deadline and shall be accompanied by the required statutory fee of \$100.00.
7. That the applicant shall not be deemed to have acquired a water appropriation for a quantity in excess of the amount approved herein nor in excess of the amount found by the Chief Engineer to have been actually used for the approved purpose during one calendar year subsequent to approval of the application and within the time specified for perfection or any authorized extension thereof.
8. That the use of water herein authorized shall not be made so as to impair any use under existing water rights nor prejudicially and unreasonably affect the public interest.
9. That the right of the appropriator shall relate to a specific quantity of water and such right must allow for a reasonable raising or lowering of the static water level and for the reasonable increase or decrease of the streamflow at the appropriator's point of diversion.
10. That this permit does not constitute authority under K.S.A. 82a-301 through 305a to construct any dam or other obstruction; nor does it grant any right-of-way, or authorize entry upon or injury to, public or private property.
11. That all diversion works constructed under the authority of this permit into which any type of chemical or other foreign substance will be injected into the water pumped from the diversion works shall be equipped with an in-line, automatic quick-closing, check valve capable of preventing pollution of the source of the water supply. The type of valve installed shall meet specifications adopted by the Chief Engineer and shall be maintained in an operating condition satisfactory to the Chief Engineer.
12. That an acceptable water flow meter shall be installed and maintained on the diversion works authorized by this permit in accordance with Kansas Administrative Regulations 5-1-4 through 5-1-12 adopted by the Chief Engineer. This water flow meter shall be used to provide an accurate quantity of water diverted as required for the annual water use report (including the meter reading at the beginning and end of the report year).
13. That all wells with a diversion rate of 100 gallons per minute or more drilled under the authority of this permit shall have a tube or other device installed in a manner acceptable to, and in accordance with specifications adopted by, the Chief Engineer. This tube or device shall be suitable for making water level measurements and shall be maintained in a condition satisfactory to the Chief Engineer.
14. That the applicant shall maintain accurate and complete records from which the quantity of water diverted during each calendar year may be readily determined and the applicant shall file an annual water use report with the Chief Engineer by March 1 following the end of each calendar year. Failure to file the annual water use report by the due date shall cause the applicant to be subject to a civil penalty.
15. That no water user shall engage in nor allow the waste of any water diverted under the authority of this permit.
16. That failure without cause to comply with provisions of the permit and its terms, conditions and limitations will result in the forfeiture of the priority date, revocation of the permit and dismissal of the application.
17. That the right to appropriate water under authority of this permit is subject to any minimum desirable streamflow requirements identified and established pursuant to K.S.A. 82a-703c for the source of supply to which this water right applies.

Ordered this 15 day of July, 2021, in Manhattan, Riley County, Kansas.

Lane P. Letourneau

Lane P. Letourneau, L.G.
Program Manager
Water Appropriation Program
Division of Water Resources
Kansas Department of Agriculture

State of Kansas)
) SS
County of Riley)

The foregoing instrument was acknowledged before me this 15 day of July, 2021, by
Lane P. Letourneau, L.G., Program Manager, Division of Water Resources, Kansas Department of Agriculture.



Melinda Jennings
Notary Public
Melinda Jennings