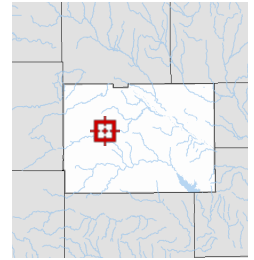







Overview



Legend

Parcel Numbers

-  Parcels
-  Townships
-  City Limits
-  Road Centerline
-  Reno County Boundary

Parcel ID 2011200000009000
Sec/Twp/Rng 12-24-09W
Property Address S STERLING RD
Plevna

Alternate ID R29897
Class A - Agricultural Use
Acreage 87.48

Owner Address KUBIK, JASON R & CAREY L
653 SW PRAIRIE CREEK RD
BENTON, KS 67017

District 242
Brief Tax Description PLEVNA TOWNSHIP, S12, T24, R09W, ACRES 87.48, SE1/4 N OF RAILROAD ROW LESS RD ROW
(Note: Not to be used on legal documents)

Date created: 8/22/2022
Last Data Uploaded: 8/19/2022 11:12:30 PM

Developed by  **Schneider**
GEOSPATIAL